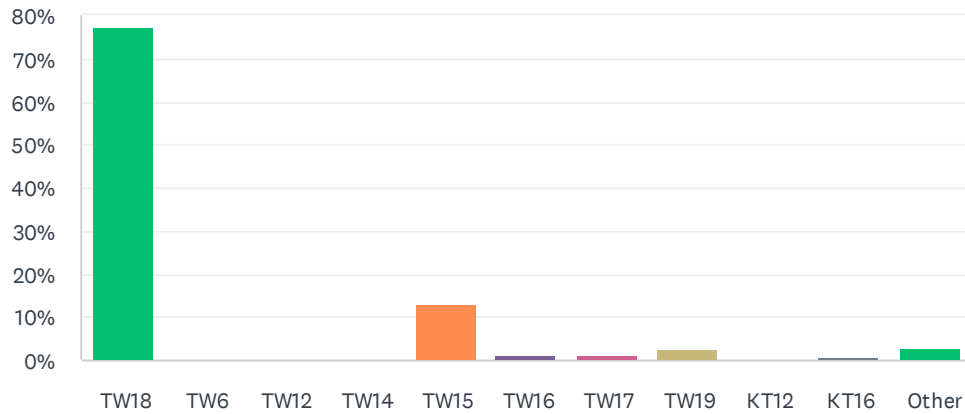


## Q1 Please let us know the first part of your postcode

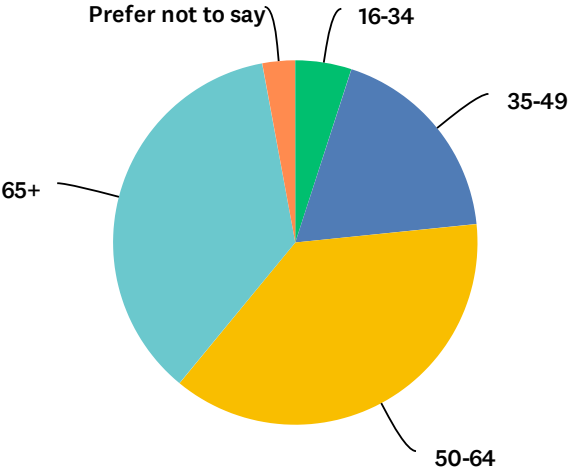
Answered: 620 Skipped: 0



ANSWER CHOICES	RESPONSES	
TW18	77.4%	480
TW6	0.0%	0
TW12	0.2%	1
TW14	0.3%	2
TW15	13.1%	81
TW16	1.4%	9
TW17	1.3%	8
TW19	2.6%	16
KT12	0.0%	0
KT16	0.6%	4
Other (please specify)	3.1%	19
<b>TOTAL</b>		<b>620</b>

## Q2 Which age group are you?

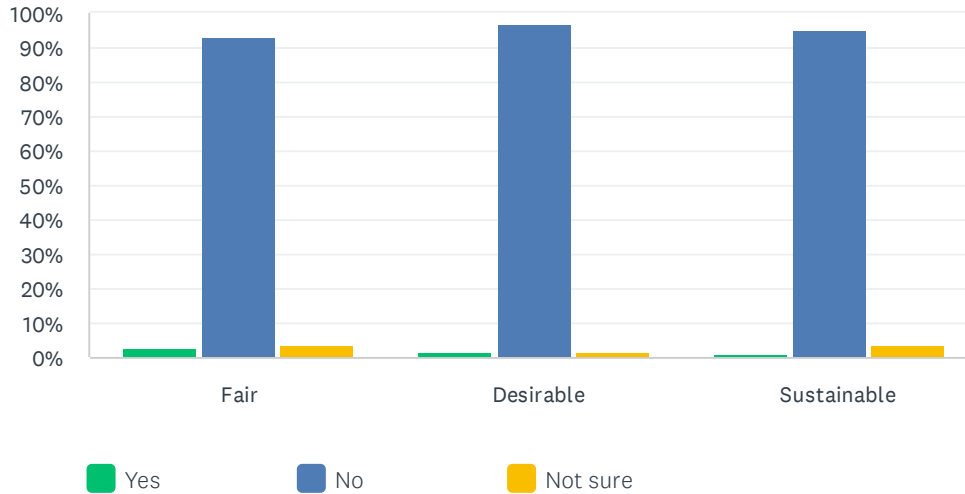
Answered: 620 Skipped: 0



ANSWER CHOICES	RESPONSES	
16-34	5.0%	31
35-49	18.4%	114
50-64	37.6%	233
65+	36.1%	224
Prefer not to say	2.9%	18
TOTAL		620

### Q3 Do you think the Plan to allocate 55% (5270 new homes) of Spelthorne's entire housing target and bringing about 10,000 new residents to the town is fair, desirable and sustainable?

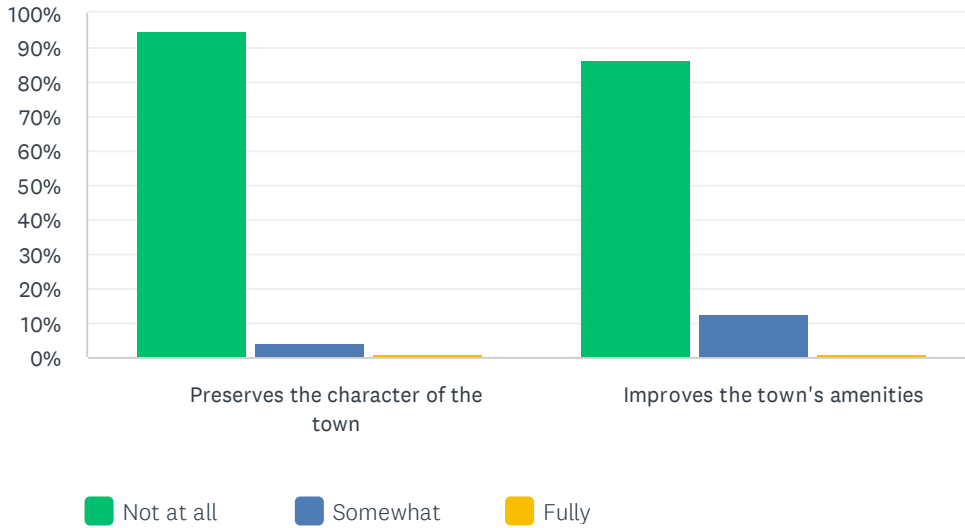
Answered: 620 Skipped: 0



	YES	NO	NOT SURE	TOTAL
Fair	2.74% 17	93.39% 579	3.87% 24	620
Desirable	1.61% 10	96.94% 601	1.45% 9	620
Sustainable	0.97% 6	95.48% 592	3.55% 22	620

Q4 One of the Council's declared 'Big Ideas' for the plan is that it should 'preserve the character' of the town and improve its amenities for those who live and work here. Do you think the plan achieves these goals?

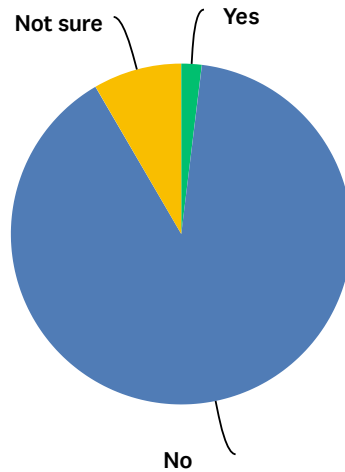
Answered: 620 Skipped: 0



	NOT AT ALL	SOMEWHAT	FULLY	TOTAL
Preserves the character of the town	94.84% 588	4.19% 1926	0.97% 6	620
Improves the town's amenities	86.13% 534	12.74% 79	1.13% 7	620

**Q5 The main purpose of the plan is to meet the 'local housing need'. The overwhelming majority of new homes in the plan are small 1 and 2 bedroom flats in tower-block developments. In your view does this meet the local housing need'?**

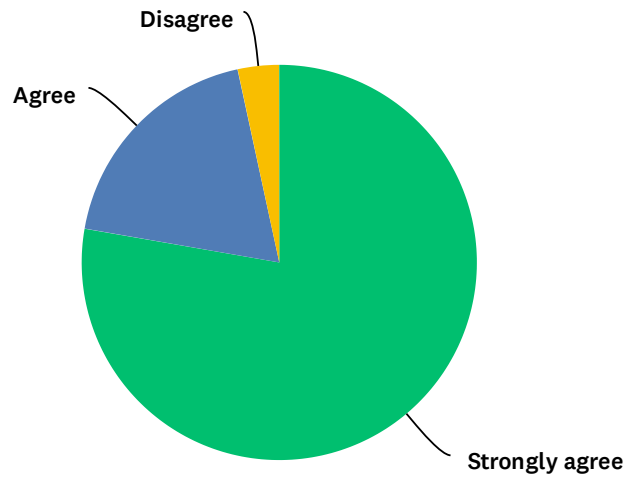
Answered: 620 Skipped: 0



ANSWER CHOICES	RESPONSES	
Yes	1.9%	12
No	89.7%	556
Not sure	8.4%	52
TOTAL		620

Q6 The Government has told the Council that it has the option to propose a plan for fewer homes if it believes local constraints justify this. Do you feel this is an option the Council should have pursued?

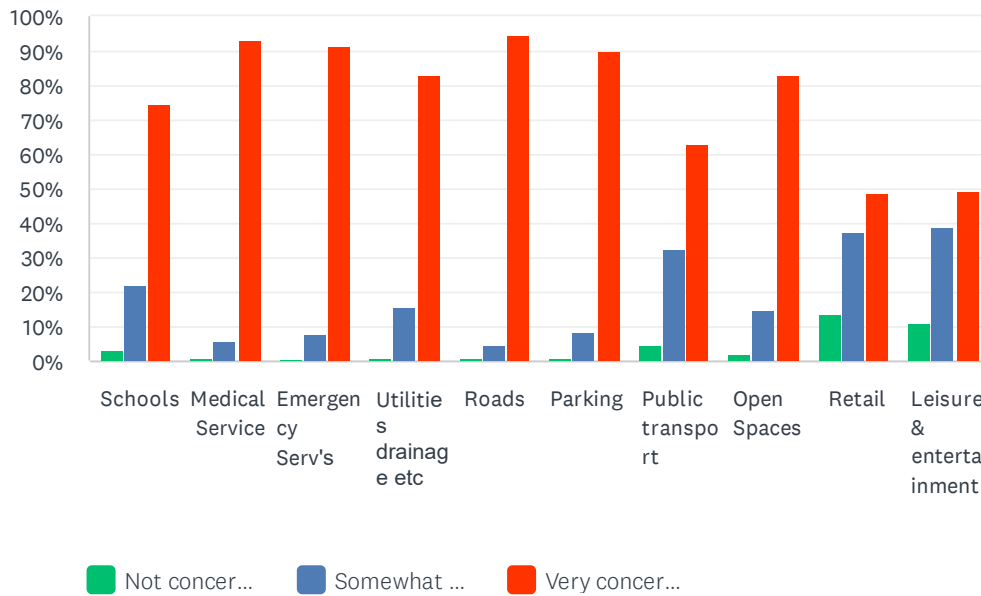
Answered: 620 Skipped: 0



ANSWER CHOICES	RESPONSES	
Strongly agree	77.7%	482
Agree	18.9%	117
Disagree	3.4%	21
TOTAL		620

Q7 Most of the infrastructure to support the planned growth of the town must be provided by other authorities (Surrey County Council, the NHS, etc) and have yet to be fully outlined. How concerned are you about the provision of the following facilities by these third parties to make the plan 'future proof'?

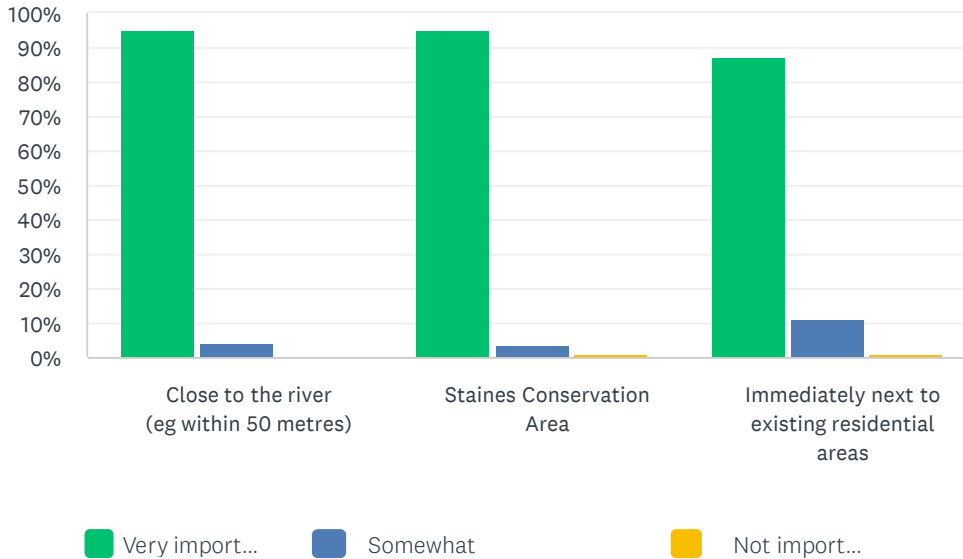
Answered: 620 Skipped: 0



	NOT CONCERNED	SOMEWHAT CONCERNED	VERY CONCERNED	TOTAL
Schools	3.2% 20	22.3% 138	74.5% 462	620
Medical Services	1.0% 6	5.6% 35	93.4% 579	620
Emergency Services	0.5% 3	7.7% 48	91.8% 569	620
Utilities such as drainage, power etc	1.1% 7	15.8% 98	83.1% 515	620
Roads for increased traffic	0.8% 5	4.7% 29	94.5% 586	620
Parking	1.3% 8	8.5% 53	90.2% 559	620
Public transport	4.7% 29	32.4% 201	62.9% 390	620
Open Spaces	2.1% 13	14.8% 92	83.1% 515	620
Retail	13.7% 85	37.6% 233	48.7% 302	620
Leisure & entertainment	11.1% 69	39.2% 243	49.7% 308	620

### Q8 The council plans propose zoning areas in Staines town to limit the height of new developments in sensitive areas: How important is it that the following are considered to be 'sensitive areas'?

Answered: 620 Skipped: 0

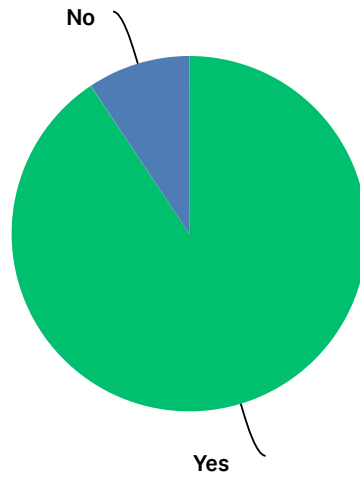


	VERY IMPORTANT	SOMEWHAT IMPORTANT	NOT IMPORTANT	TOTAL
Close to the river (eg within 50 metres)	95.3% 591	4.2% 26	0.5% 3	620
Staines Conservation Area	95.5% 592	3.7% 23	0.8% 5	620
Immediately next to existing residential areas	87.4% 542	11.3% 70	1.3% 8	620



### Q9 Do you agree that there should be NO exceptions to the zoning arrangements (to prevent higher developments in sensitive areas)?

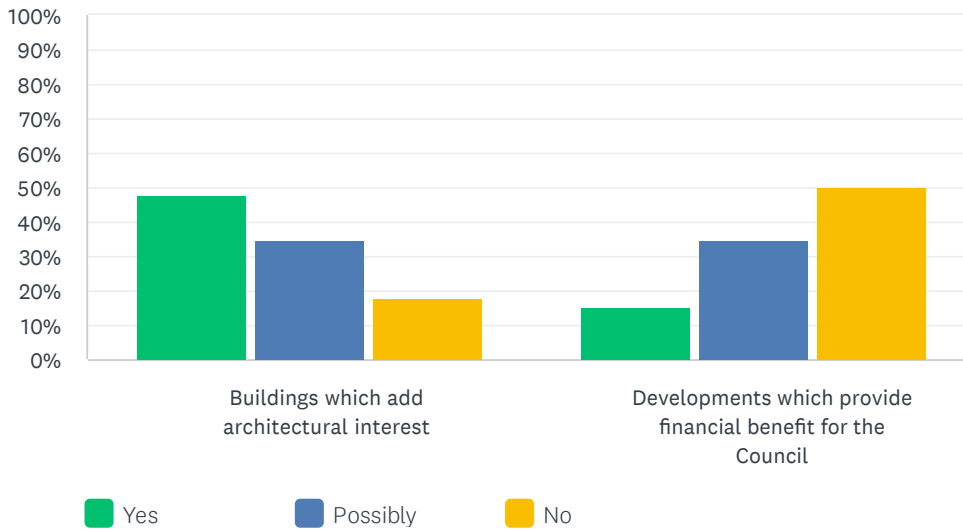
Answered: 620 Skipped: 0



ANSWER CHOICES	RESPONSES	
Yes	90.6%	562
No	9.4%	58
TOTAL		620

## Q10 If there must be exceptions in zoning to allow some higher developments in sensitive areas, do you think these should be limited to:

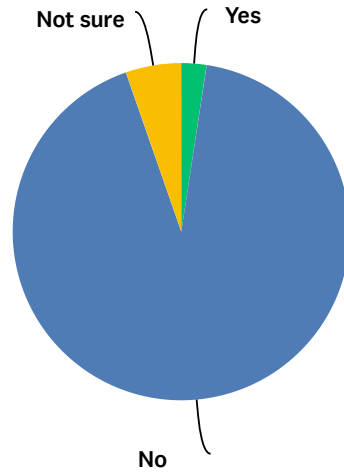
Answered: 620 Skipped: 0



	YES	POSSIBLY	NO	TOTAL
Buildings which add architectural interest	47.7% 296	34.6% 214	17.7% 110	620
Developments which provide financial benefit for the Council	15.2% 94	34.7% 215	50.1% 311	620

## Q11 Do you feel the plan will improve the social and living environment in the Staines area?

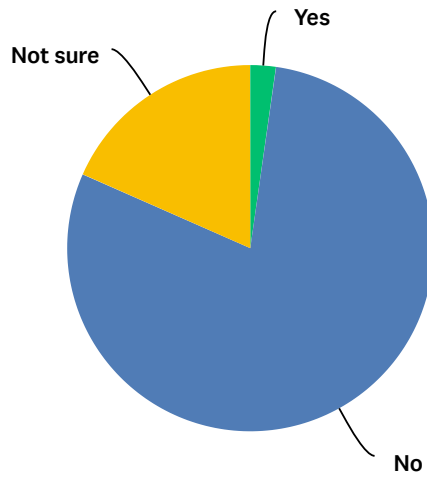
Answered: 620 Skipped: 0



ANSWER CHOICES	RESPONSES	
Yes	2.4%	15
No	92.3%	572
Not sure	5.3%	33
TOTAL		620

## Q12 Do you feel the plan does enough to tackle the effects of climate change?

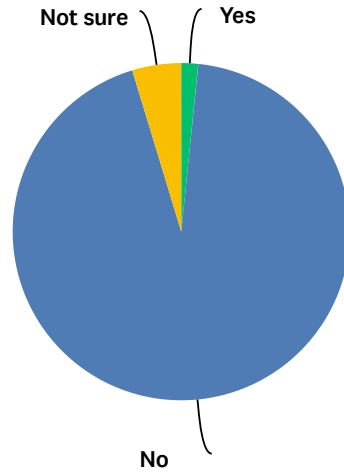
Answered: 620 Skipped: 0



ANSWER CHOICES	RESPONSES	
Yes	2.3%	14
No	79.3%	492
Not sure	18.4%	114
TOTAL		620

### Q13 Overall, do you think the plan successfully balances the economic, social and environmental needs of Staines and the wider area?

Answered: 620 Skipped: 0

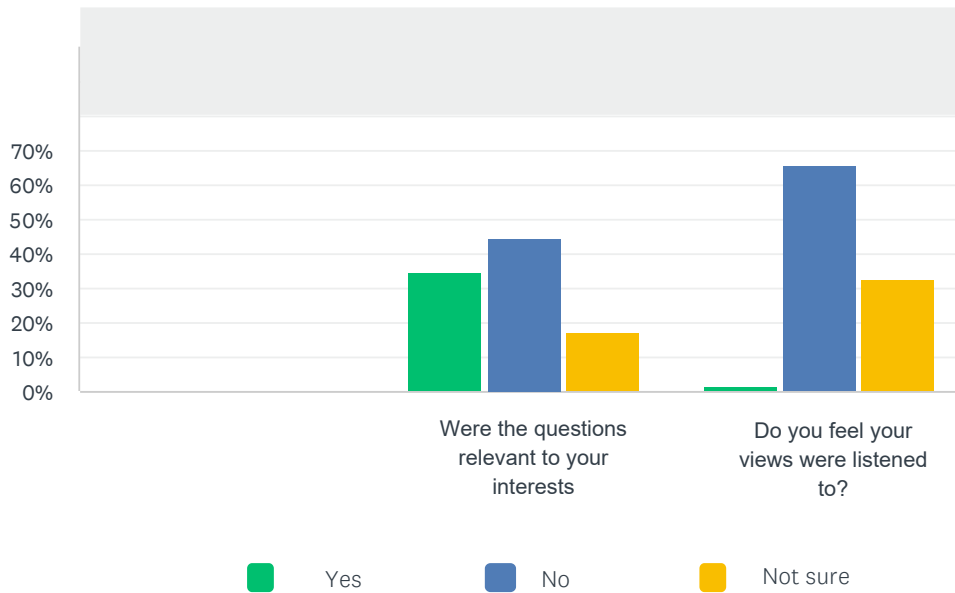


ANSWER CHOICES	RESPONSES	
Yes	1.6%	10
No	93.7%	581
Not sure	4.7%	29
TOTAL		620

Q14 The Council conducted 'public consultations' on what it saw as the issues and options before developing the plan for Staines and the Spelthorne area.

**44%(271) of all the respondents say they participated in these earlier Council consultations.**

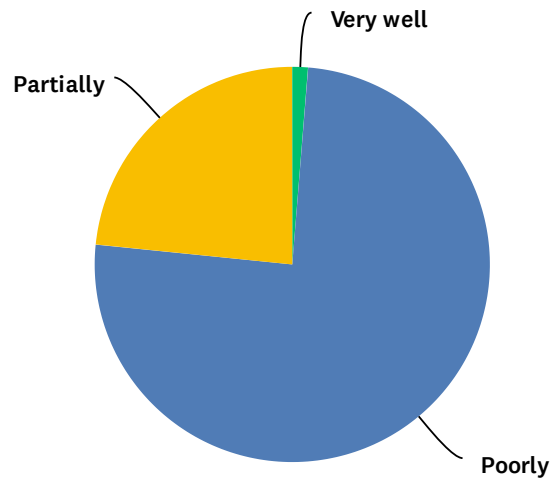
**The following data is from their responses:**



	YES	NO	NOT SURE	TOTAL
Were the questions relevant to your interests?	36.9% 100	45.4% 123	17.7% 48	271
Do you feel your views were listened to?	1.8% 5	87.5% 237	10.7% 29	271

### Q15 How well do you feel the Council has explained its plans for Staines and their impact on the growth, appearance and infrastructure of the town?

Answered: 620 Skipped: 0



ANSWER CHOICES	RESPONSES	
Very well	1.3%	8
Poorly	75.3%	467
Partially	23.4%	145
TOTAL		620

Q16 Would you like to be kept informed on these issues and receive a copy of our full report to the government Planning Inspector? If so please give us your email address (which will be kept in strict confidence and not shared with anyone else).

Answered: 418 Skipped: 202

**Out of 620 responses 418 people requested a copy of our full report by providing an email address.**